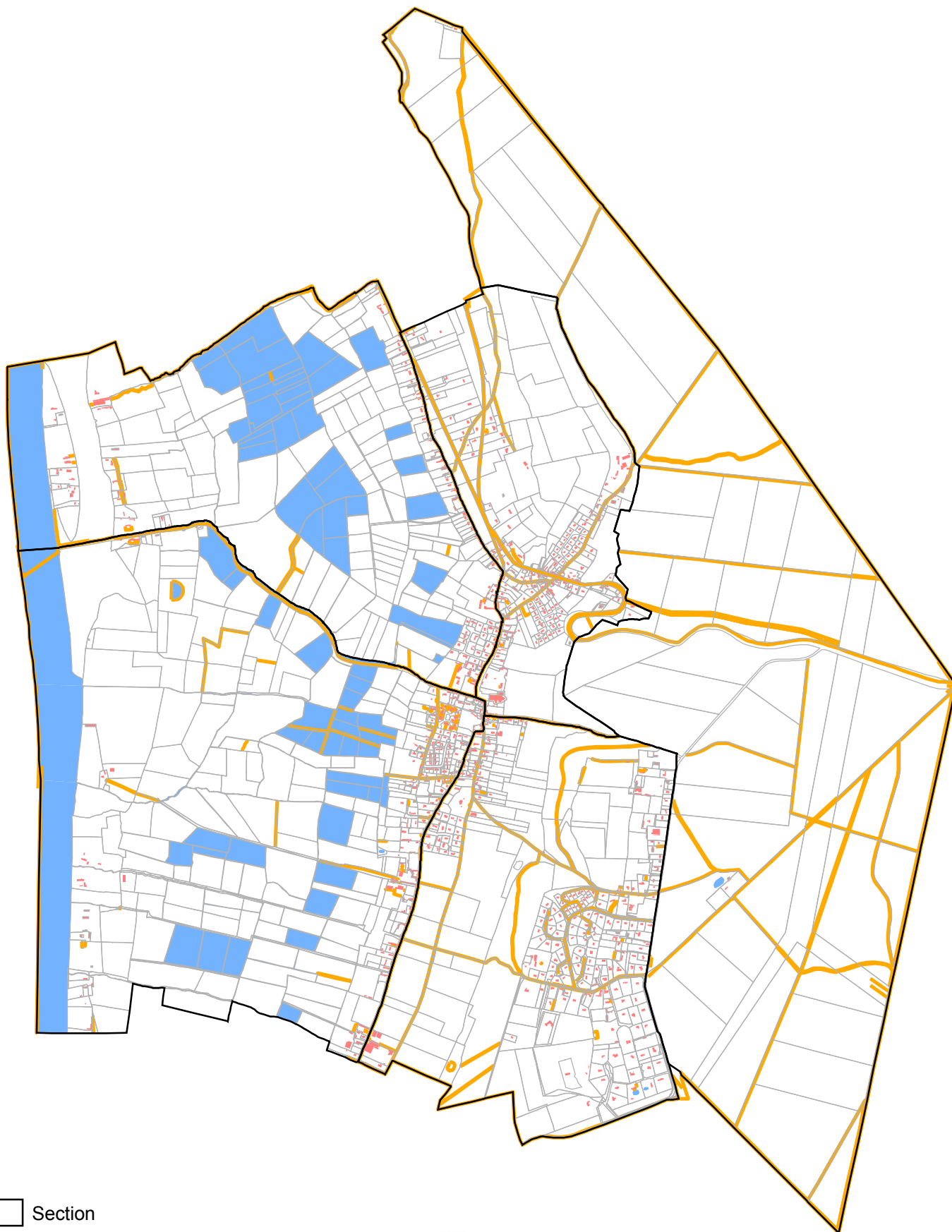







Saint-Martin de Boscherville

plan cadastral



-  Section
-  Parcelle
-  Bâti
-  Réseau routier
-  Réseau hydrologique



0 250 500 m

Source : DGI - Plan cadastral (2007)
Réalisation : PNRBSN - Service SIG (2009)